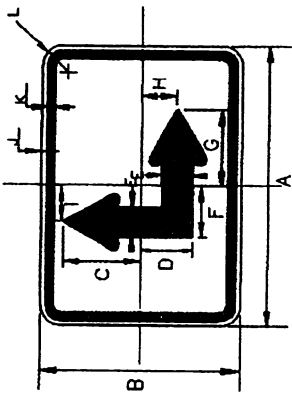


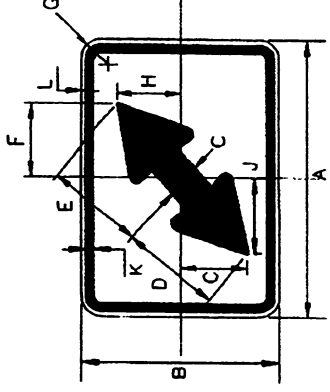
M6-4

DIMENSIONS (INCHES)								
A	B	C	D	E	F	G	H	I
21.00	15.00	2.63	7.50	7.50	15.00	0.38	0.63	1.50
31.50	22.50	3.94	11.25	11.25	22.50	0.56	0.95	2.25
42.00	30.00	5.25	15.00	15.00	30.00	0.75	1.26	3.00



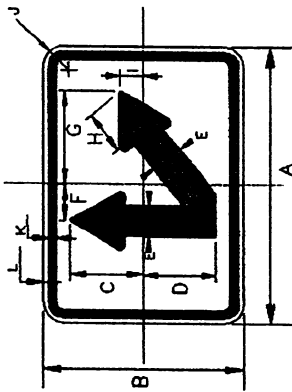
M6-6

DIMENSIONS (INCHES)											
A	B	C	D	E	F	G	H	I	J	K	L
21.00	15.00	5.75	3.88	2.25	3.88	5.75	2.75	2.75	0.38	0.63	1.50
31.50	22.50	8.63	5.81	3.38	5.81	8.63	4.13	4.13	0.56	0.94	2.25
42.00	30.00	11.50	7.75	4.50	7.75	11.50	5.50	5.50	0.75	1.25	3.00



M6-5

DIMENSIONS (INCHES)											
A	B	C	D	E	F	G	H	I	J	K	L
21.00	15.00	2.25	7.88	7.88	5.88	1.50	5.25	5.88	0.63	0.38	0.38
31.50	22.50	3.38	11.81	11.81	8.81	2.25	7.88	8.81	0.94	0.56	0.56
42.00	30.00	4.50	15.75	15.75	11.75	3.00	10.50	11.75	1.25	0.75	0.75



M6-7

DIMENSIONS (INCHES)											
A	B	C	D	E	F	G	H	I	J	K	L
21.00	15.00	5.75	5.50	2.25	3.88	6.75	4.50	2.13	1.50	0.63	0.38
31.50	22.50	8.63	8.25	3.38	5.81	10.13	6.75	3.19	2.25	0.94	0.56
42.00	30.00	11.50	11.00	4.50	7.75	13.50	9.00	4.25	3.00	1.25	0.75

NOTES:

1. USE MIRROR IMAGE OF DRAWING FOR ARROWS POINTING LEFT.
2. THE CONTRACTOR IS RESPONSIBLE TO DIFFERENTIATE BETWEEN SIGNS WITH ARROWS POINTING RIGHT OR LEFT AS A SUBSIDIARY OBLIGATION.

EFFECTIVE DATE: JULY 2000

COMMONWEALTH OF PUERTO RICO
DEPARTMENT OF TRANSPORTATION
AND PUBLIC WORKS
HIGHWAY AND TRANSPORTATION AUTHORITY

RECOMMENDED BY:
G. GONZALEZ
DEPUTY EXEC. DIR. FOR
TRAFFIC AND TOLL ROADS
DATE: 7-12-00

APPROVED BY:

EXECUTIVE DIRECTOR
DATE: JULY 13, 2000

APPROVED BY:

SECRETARY
DATE: MAY 19, 2000

GENERAL
INFORMATION SIGNS
AUXILIARY PLATE

DATE REVISION BY

STD. GIS
DWG. 2A OF 50